



# SIKH NATIONAL COLLEGE, BANGA (SBS NAGAR)

## SURVEY REPORT OF UNNAT BHARAT ABHIYAN



**PREPARED BY: UNNAT BHARAT ABHIYAN TEAM**

**Dr. Sunidhi Miglani**

**Neelam Kumari**

**Sharnjit Kaur**

**Baljit Kaur**

**Daljit Kataria**

# AKNOWLEDGEMENT

The team would like to thank IIT Delhi for showing faith in us by giving us this project. The team would also like to thank Principal Sikh National College, Dr. Tarsem Singh Bhinder for permitting us to visit the assigned district Shaheed Bhagat Singh Nagar, Punjab. The team is very grateful to Dr. Sunidhi Miglani, Program Coordinator at Sikh National College for giving us this notable opportunity. The team also like to thank representative of all five villages (Jindowal, Khamachon, Khatkar kalan, Naura, Bainsa) and fellow villagers for their assistance in village survey.





# INDEX

CHAPTER 1 - INTRODUCTION

CHAPTER 2 - AIMS AND OBJECTIVES

CHAPTER 3 - JINDOWAL

CHAPTER 4 – NAURA

CHAPTER 5 – KHAMCHON

CHAPTER 6 – BAINSA

CHAPTER 7 – KHATKAR KALAN



# AIMS AND OBJECTIVES

A survey was conducted between May-August 2022 under Unnat Bharat Abhiyan (under MHRD) by students of Sikh National College, Banga, Distt. SBS Nagar.

The major objectives were:-

1. To find number of beneficiaries of various government schemes and to find whether these schemes are reaching common people.
2. To identify major problems of the villagers and to find solutions for the same.

The villagers were asked questions based on household survey form provided by Unnat Bharat Abhiyan.



# JINDOWAL

Jindowal village is located in Banga Tehsil of Shaheed Bhagat Singh Nagar district in Punjab, India. Jindowal is a village in Shaheed Bhagat Singh Nagar district of Punjab State, India. It is located 1.6 kilometers (0.99 mi) away postal head office Banga, 15 kilometers (9.3 mi) from Garhshankar, 12 kilometers (7.5 mi) from district headquarter Shaheed Bhagat Singh Nagar and 103 kilometers (64 mi) from state capital Chandigarh. The village is administrated by Sarpanch an elected representative of the village. Jindowal Pin Code is 144505 and postal head office is Banga.

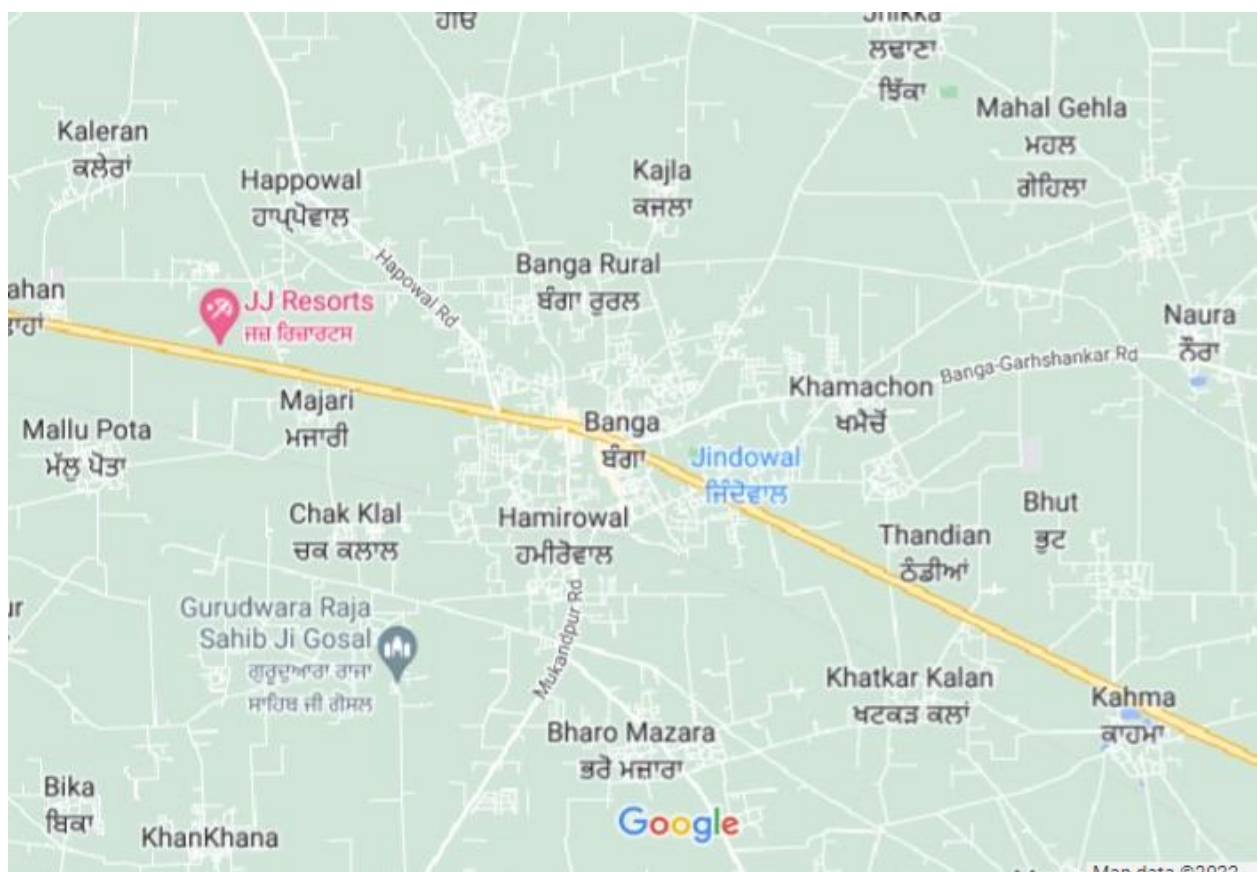




## Landmarks and History

The village has a historical Sikh shrine Gurudwara Charan Kanwal which was built by Maharaja Ranjit Singh in the memory of sixth Guru Hargobind Singh. Guru Hargobind Singh came to this village while on his way from Phagwara to Kirtarpur and stayed here for few days after killing Pende Khan in the last battle.

The village was named after a zamindar Jeeva whom Guru Hargobind Singh gave the blessing of milk while his stay in this village.



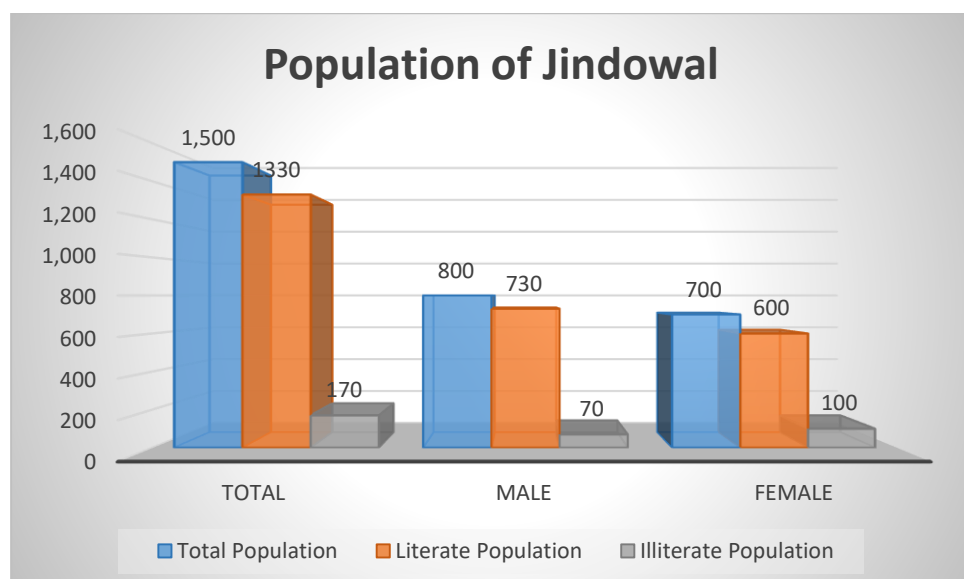
*Map of Jindowal and nearby villages*

## Transport

Banga train station is the nearest train station however, Nawanshahr railway station is 13 kilometers (8.1 mi) away from the village. Sahnewal Airport is the nearest domestic airport which located 61 kilometers (38 mi) away in Ludhiana and the nearest international airport is located in Chandigarh also Sri Guru Ram Dass Jee International Airport is the second nearest airport which is 141 kilometers (88 mi) away in Amritsar.

## KEY FINDINGS

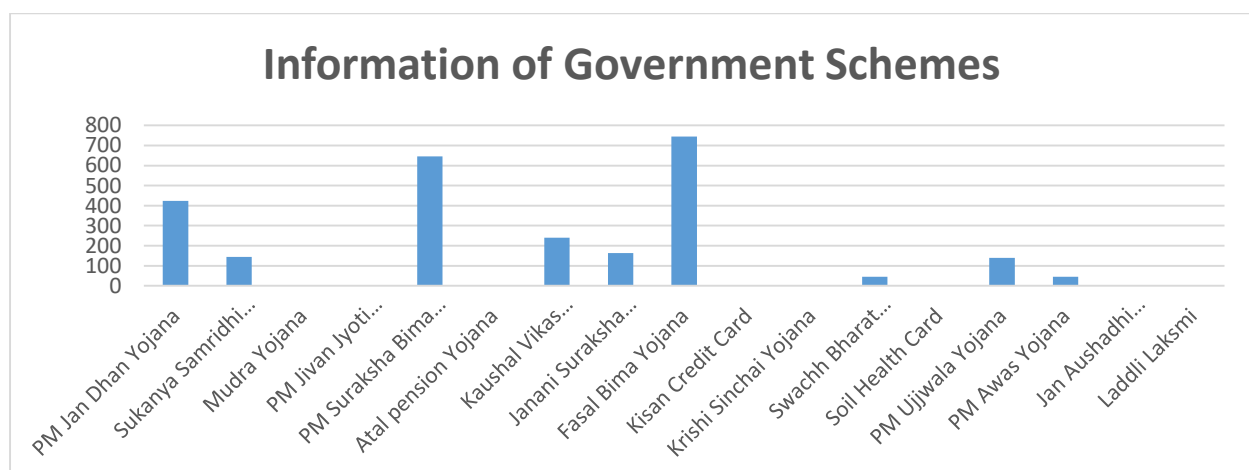
1. Average Income of household turned out to be Rs. 35,720 per year.
2. Out of 138 Household surveyed 81 belonged to general category, 37 belonged to Schedule Caste, 19 belonged to OBC and only 1 belonged to Schedule Tribe.



3. Major health problems include heart attacks, hypertension, diabetes, seasonal allergies related to respiratory system.
4. Major occupation include Farming and Unskilled manual labour. Only 14 people migrate to cities (Delhi, Gurgaon, Noida, Ghaziabad) in search of jobs. They stayed outside for an average of 10 Months per Year.
5. Out of 332 households 282 lived in Pucca houses, 50 in Semi Pucca houses, 0 in kutcha houses and 0 were Homeless.

Pucca	Semi Pucca	Kutcha	Homeless
282	50	0	0

#### Information of Government Schemes:





## There are two main primary problems of the locals

First is residents in the area have been irked by the accumulation of garbage. The residents of the village which are directly adjacent to the dump yard, are one of the primary victims of the health risks posed by the garbage dump. Open dumping and open burning of waste also cause air pollution. In particular, the smoke from burning debris is the biggest issue, which covers parts of the residential areas, affecting also the life quality of the population. Indeed, the citizens are affected by the smoke from burning debris and the smell of decomposing waste. The nuisances are worst during the rainy period as the area becomes infested with flies and insects.

Second is improper drainage

Problems due to improper drainage:

Formation of stagnant pools which act as breeding places for mosquitoes.

Mosquitoes, and insects breed in this area, which is unhygienic and making life difficult

During the monsoon season the situation gets bad to worse

Increased levels of pests and vermins that spread diseases

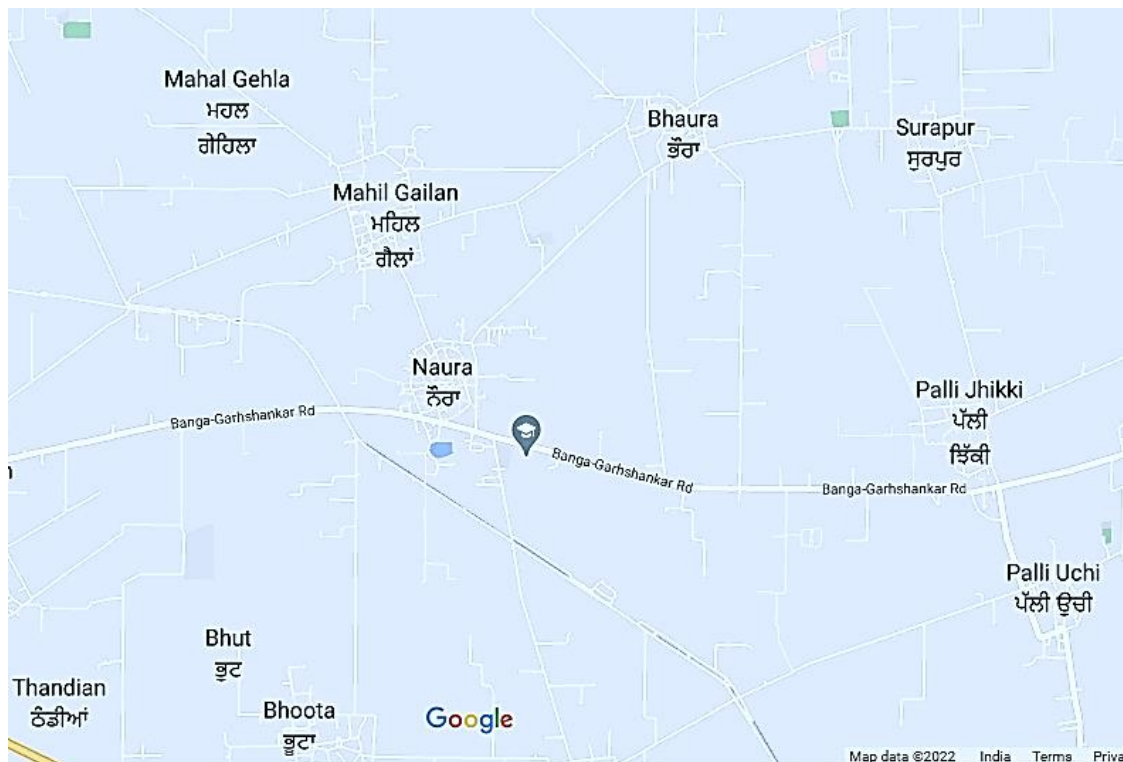
Flooding

Waterlogging in fields

Loss of agricultural crops



# Naura



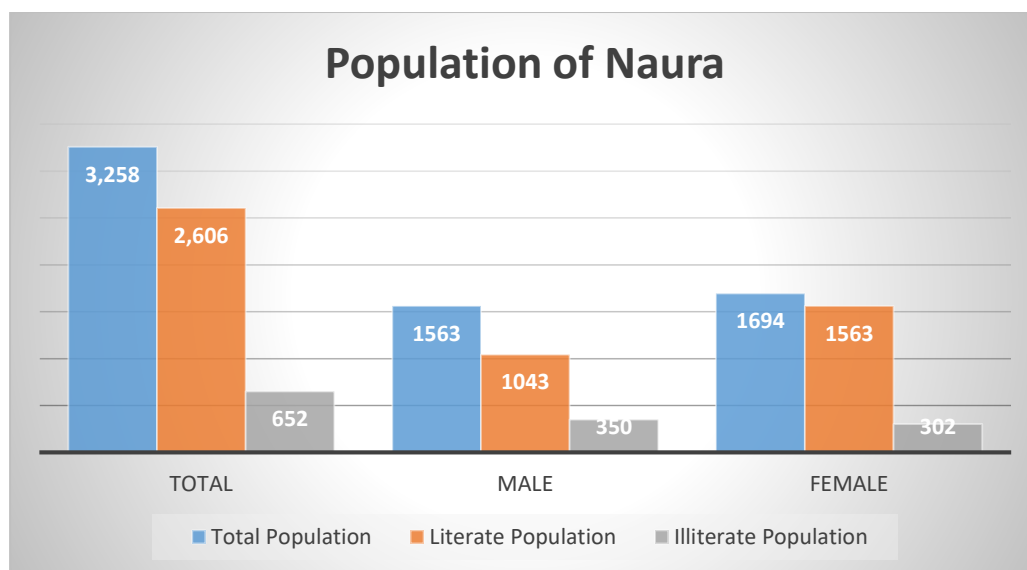
Naura is a Village in Banga Tehsil in Shahid Bhagat Singh Nagar District of Punjab State, India. It is located about 2 km from Khatkar Kalan, the home town of Shaheed Bhagat Singh, on the Banga - Gharshanker road.

Jawaharlal Nehru, first Prime Minister of India visited Naura attending agricultural trade show along with his daughter Indira Gandhi.

As per constitution of India and Panchyati Raaj Act, Naura village is administrated by Sarpanch (Head of Village) who is elected representative of village.

## KEY FINDINGS

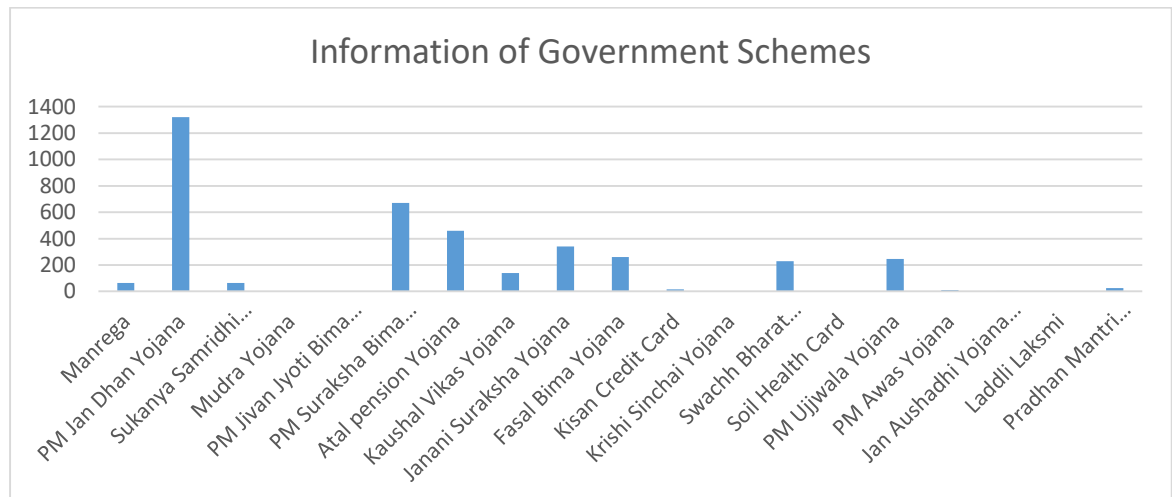
1. Naura is a large village with total 753 families residing.
2. The Naura village has population of 3258 of which are 1563 males while 1694 are females. Many of the residents and families are settled in other parts of India and overseas, but they still maintain their ancestral homes in the town.



3. Naura is home to a branch of the District Institute of Education and Training where primary school teachers are educated and trained.
4. It is located 12 KM towards North from District headquarters. 4 KM from Banga 102 KM from State capital Chandigarh Naura Pin code is 144508 and postal head office is Naura.
5. Out of 3258 residents 1423 belonged to Schedule Caste, 1835 belonged to other castes.
6. Education Institutes
  - 1 Anganwari School, 1 Government Elementary School, 1 school for children with special needs, 1 Government senior secondary school.



7. Employment: Farming and unskilled labour is main occupations.
8. All houses are facilitated with electricity, water connections and toilets.
9. Schemes: Manrega, Pension, listri Bal Vikas, Pradhan Mantri Matru Vandana Yojna, Janani Suraksha Yojana.



10. Major Health Problems, Tuberculosis (TB), Hypertension, Dengue, Malaria.
11. Sewage : Villagers complained about poor and open drainage system , Problems due to improper drainage , formation of stagnant pools which act as breeding places for mosquitoes



12. Community hall: Residents also face problems of local gathering due to no common community hall.

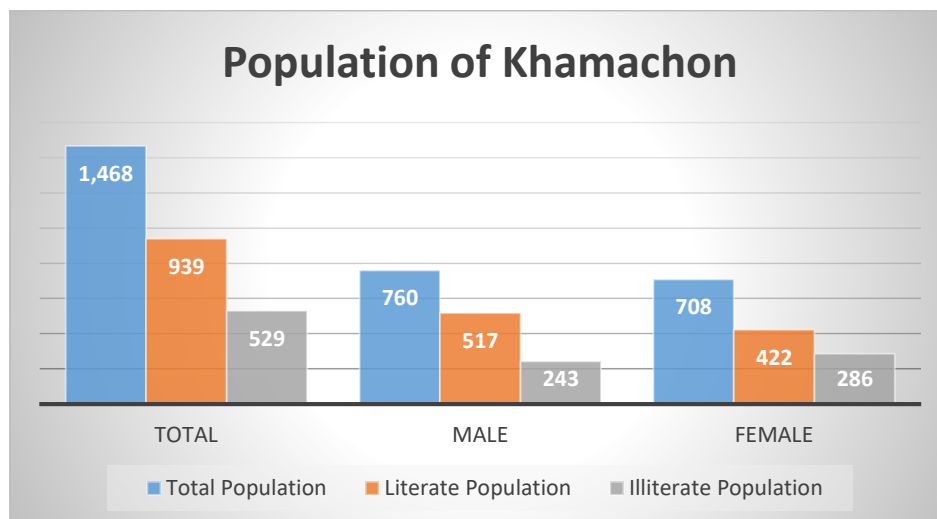
# Khamachon

Khamachon is a village in Shaheed Bhagat Singh Nagar district of Punjab State, India. It is located 2.8 kilometres (1.7 mi) away from postal head office Banga, 13.5 kilometres (8.4 mi) from Nawanshahr, 12 kilometres (7.5 mi) from district headquarter Shaheed Bhagat Singh Nagar and 103 kilometres (64 mi) from state capital Chandigarh. The village is administrated by Sarpanch an elected representative of the village.



## KEY FINDINGS

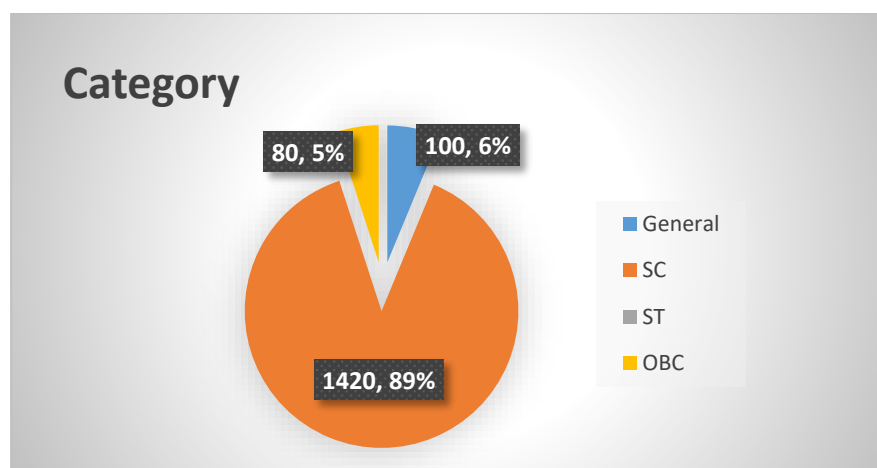
- Population of 1468 of which 760 are males while 708 are females.



- Khamachon has a total number of 310 houses.

Pucca	Semi Pucca	Kutcha	Homeless
305	5	0	0

- The literacy rate of Khamachon is 72.79% lower than the state average of 75.84%. Most of the people are from Schedule Caste which constitutes 76.91% of total population in Khamachon. The town does not have any Schedule Tribe population so far.





- The village has a Punjabi medium, co-ed primary school established in 1961.

The school provide mid-day meal as per Indian Midday Meal Scheme. As per Right of Children to Free and Compulsory Education Act the school provide free education to children between the ages of 6 and 14.

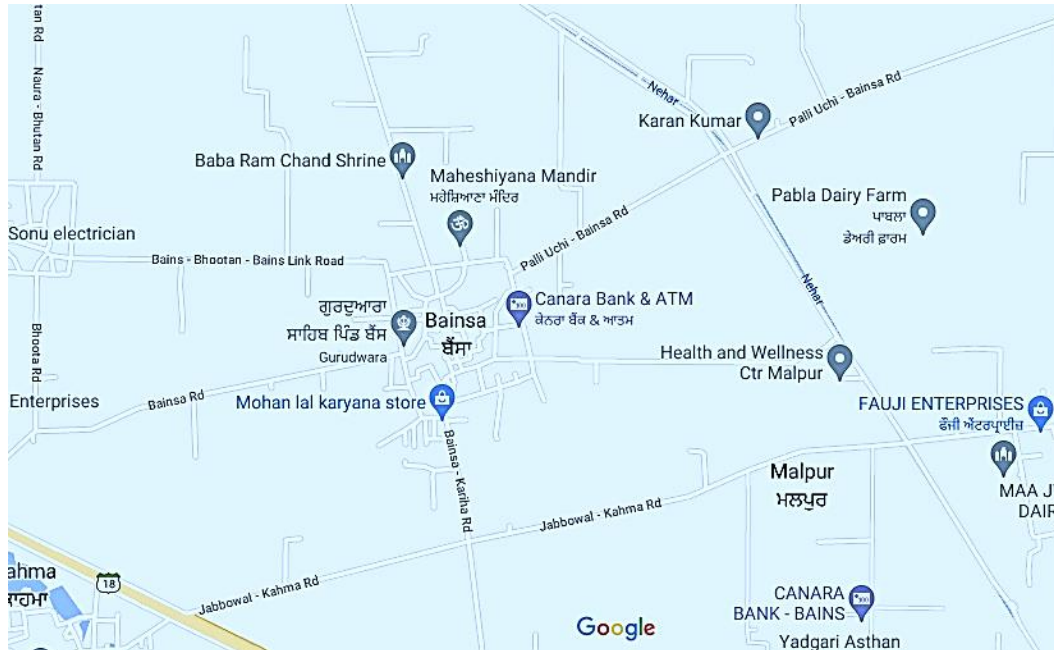


- Major problems of villagers
  - Lack of water tank
  - No employment for ladies
  - No playground for players
- Major Health Problems
  - Tuberculosis (TB)
  - Hypertension
  - Dengue
  - Malaria.

# Bainsa

Bainsa is a village in Shaheed Bhagat Singh Nagar district of Punjab State, India.

The village is administrated by Sarpanch an elected representative of the village.



## Key Findings

1. Population: Bainsa has a population of 2200.



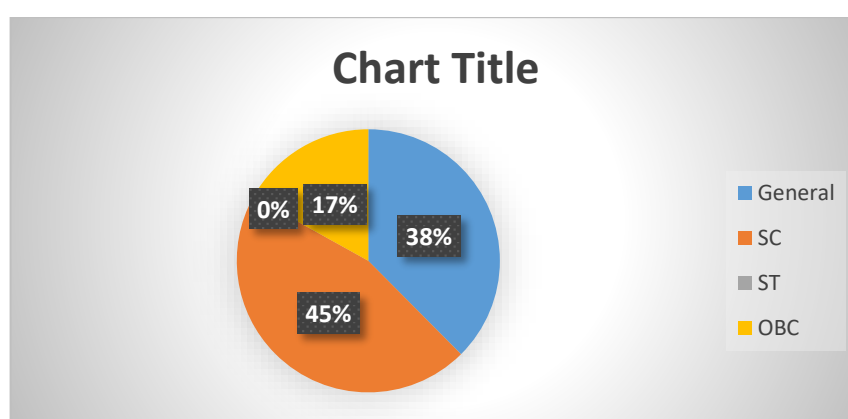
2. Bainsa has a total number of 503 houses. 50 are semi pucca. 453 are pucca.

10 homes do not have toilets.

**Type of Houses**

Pucca	Semi Pucca	Kutchha	Homeless
453	50	0	0

3. Categories: General 776, SC 940, BC 350.



4. There are 600 electricity connections. There are 480 water connections.

5. Education: The village has a Punjabi medium, co-ed upper primary school founded in 1975. The schools provide mid-day meal as per Indian Midday Meal Scheme. The school provide free education to children between the ages of 6 and 14 as per Right of Children to Free and Compulsory Education.

6. Occupations: Farming and unskilled labour are main occupations of Residents.

7. Health problems

Diabetes

Hypertension



## 8. Main problems

- Open and improper drainage of waste household water. Poor drainage due to inadequate drainage system. Which cause Deterioration of health due to the increase in waterborne diseases and unsanitary conditions. Stagnation of water occurs when water passages are blocked. This makes the people around such environments susceptible to infections from mosquitoes and other insects. They are exposed to numerous air and water borne diseases.
- There is no senior secondary school, students face problems to go far places.
- There is no playground for players to practice.
- Lack of teachers in schools.



# Khatkar Kalan



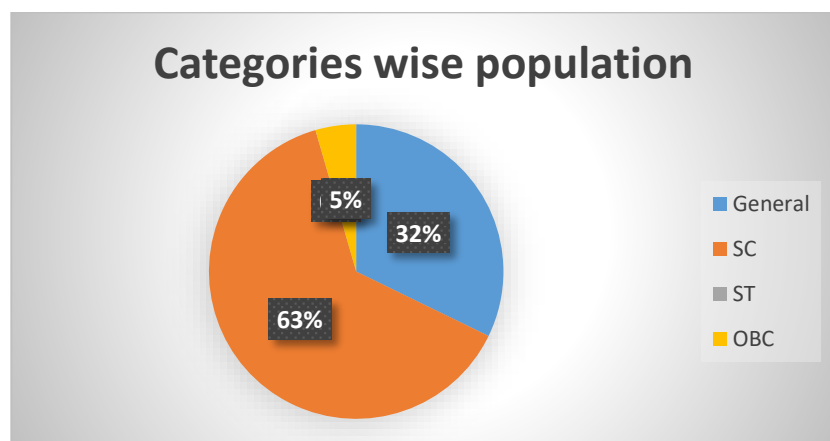
Khatkar Kalan is a village just outside Banga town in Shahid Bhagat Singh Nagar district (recently named Nawanshahr earlier the part of Jalandhar district) in the Indian state of Punjab. This place is famous for the memorial of Shahid Bhagat Singh, an Indian freedom fighter, who was born in Banga, present day village in Pakistan in 1907 and after whom the district is also named.

The Shaheed-e-Azam Sardar Bhagat Singh Museum opened in the village on the 50th anniversary of his death. Exhibits include Singh's half-burnt ashes, the blood-soaked sand, and the blood-stained newspaper in which the ashes were wrapped. A page of the first Lahore Conspiracy Case's judgement in which Kartar Singh Sarabha was sentenced to death and on which Singh put some notes is also displayed, as well as a copy of the Bhagavad Gita with Bhagat Singh's signature, which was given to him in the Lahore Jail, and other personal belongings.



## Key Findings

1. Population of village 1942.
2. Categories wise population.



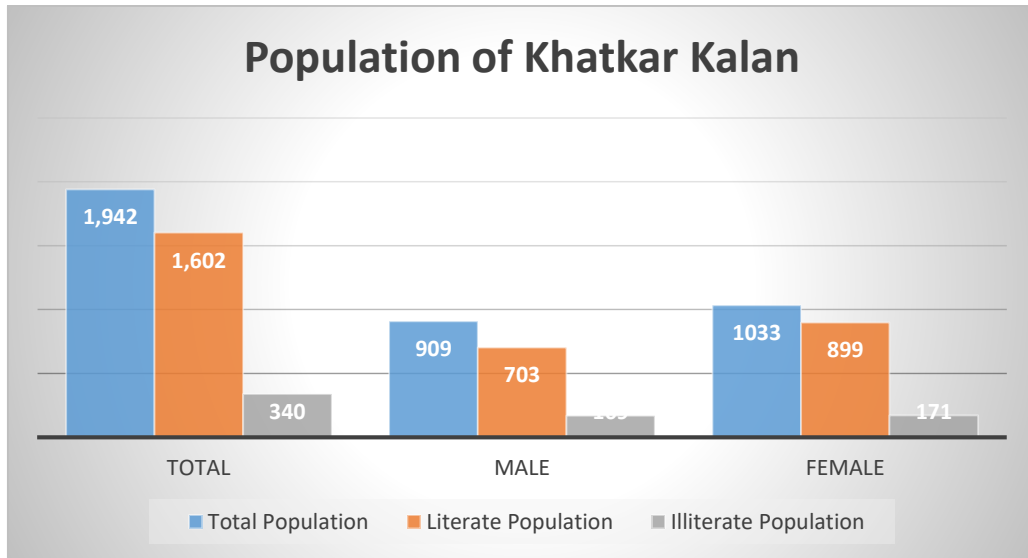
3. Khatkar Kalan has a total number of 480 houses.

Pucca	Semi Pucca	Kutcha	Homeless
476	4	0	0



4. There are 480 electricity connections. There are 480 water connections.

5. Population of Khatkar Kalan.



There are solar system energy panels.



6. Main problems:

Lack of Bus stand.

Lack of playground for players.

7. Education Institutions:

Total 5 schools

2 Anganwari school

1 Govt.primary school

1 High School

1 Adarsh School



Regards  
Dr Tarsem Singh Bhinder  
Principal  
Sikh National College  
Banga (SBS Nagar) 144505